South

Dunn County ATV/UTV Association
Proposed County Road Route
October 2020

County Road Route proposing: County Road E

Length of proposed Road Route: 1 ¼ Mile

Starting at: 670th

Ending at: 730th

Reason proposed County Road should be designated as an ATV/UTV Route: By opening this section we would be able to connect North to South. It would connect Red Cedar, Colfax, Elk Mound and Tainter

*** MAP OF PROPOSED COUNTY ROAD IS ATTACHED ***

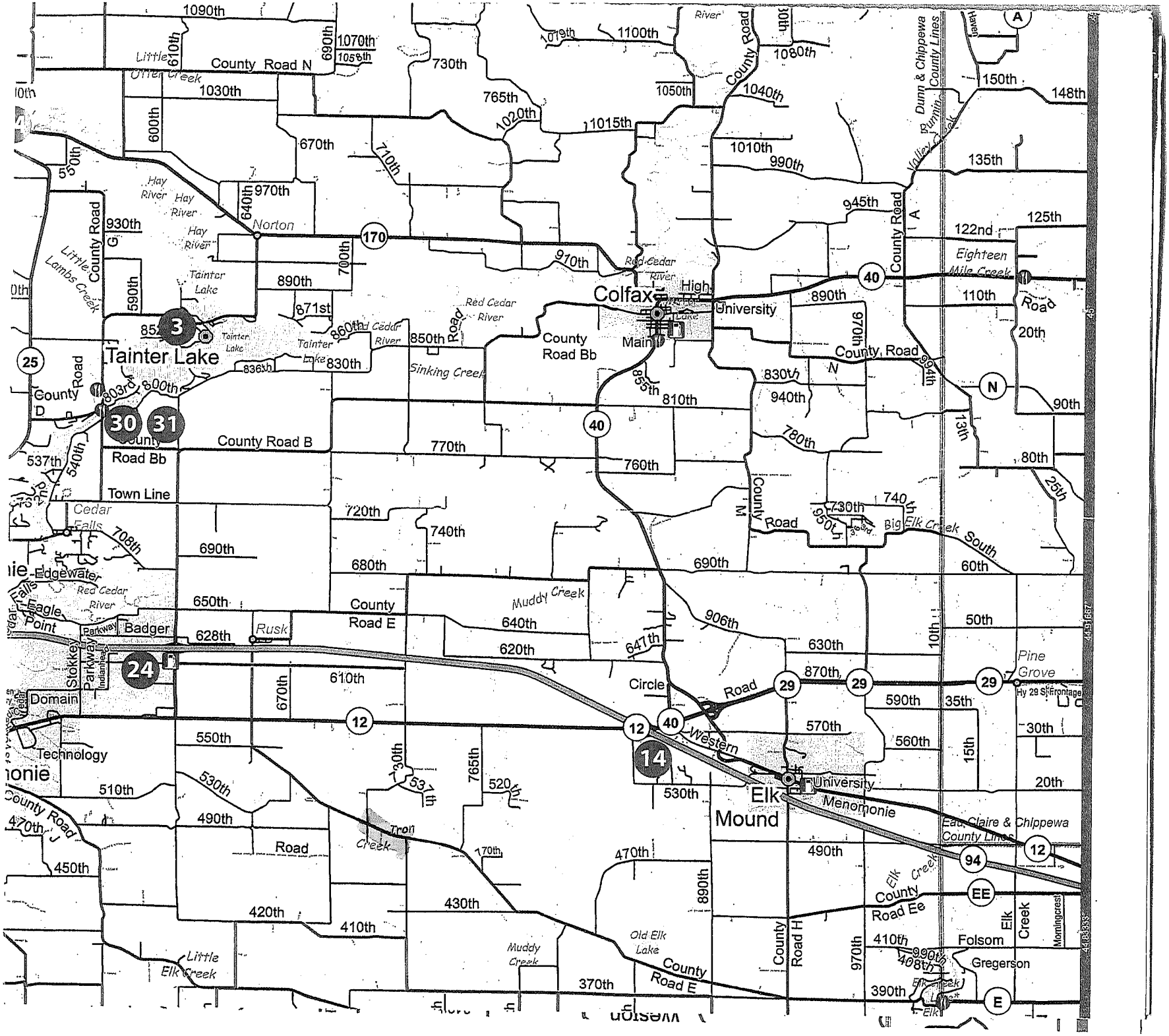

Tainter Lake
Colfax
Elk Mound
Norton
Cedar Falls
Edgewater
Eagle Point
Badger
Rusk
Domain
Technology
Circle
Western
University
Menomonie
Pine Grove
Folsom
Gregerson
Eau Claire & Chippewa County Lines
Dunn & Chippewa County Lines
Red Cedar River
Hay River
Little Otter Creek
Little Lambs Creek
Sinking Creek
Muddy Creek
Tron Creek
Old Elk Lake
Little Elk Creek
Big Elk Creek
Eighteen Mile Creek
Valley Creek
County Road N
County Road G
County Road D
County Road B
County Road Bb
County Road E
County Road M
County Road H
County Road Ee
County Road J
County Road A
Town Line
Hy 29 S Frontage
Morningcrest
Elk Creek
Stokkey Parkway
Indianhead
Parkway
Road

North

Dunn County ATV/UTV Association
Proposed County Road Route
October 2020

County Road Route proposing: County Road E

Length of proposed Road Route: 1 Mile

Starting at: 670th

Ending at: 730th/640th

Reason proposed County Road should be designated as an ATV/UTV Route: By opening this section it will connect the Southern to the Northern part of the County

*** MAP OF PROPOSED COUNTY ROAD IS ATTACHED ***

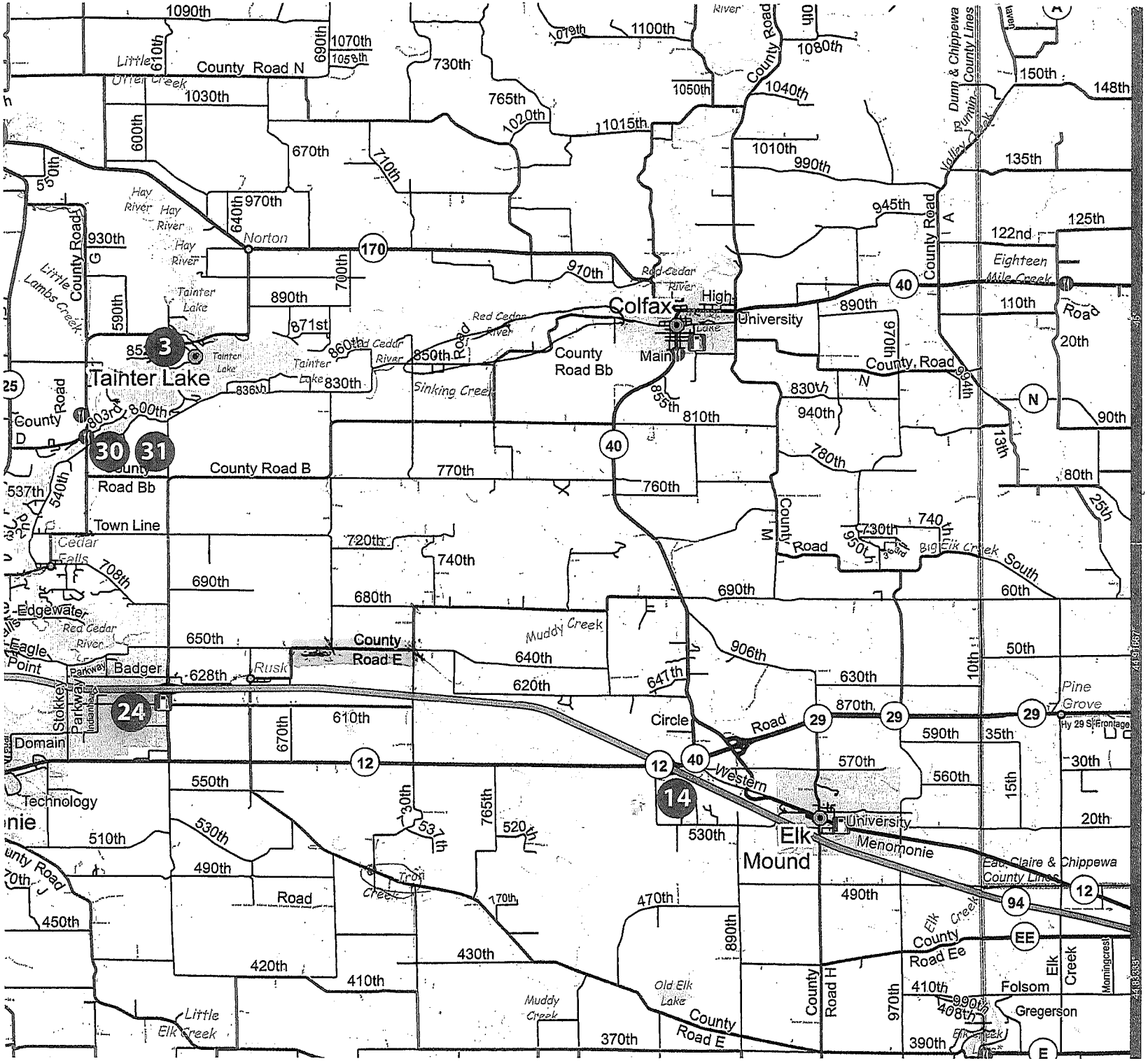
Colfax
Tainter Lake
Norton
Elk Mound
Menomonie
Eau Claire & Chippewa County Lines
Dunn & Chippewa County Lines
Cedar Falls
Edgewater
Eagle Point
Badger
Rusk
Pine Grove
Folsom
Gregerson
Domain
Technology
Circle
Western
Road
Parkway
Stokkey
Indianhead
Red Cedar River
Hay River
Little Lambs Creek
Little Elk Creek
Big Elk Creek South
Elk Creek
Muddy Creek
Sinking Creek
Trout Creek
Old Elk Lake
Valley Creek
Eighteen Mile Creek
County Road N
County Road G
County Road D
County Road Bb
County Road B
County Road E
County Road H
County Road I
County Road A
County Road Ee
Town Line
Road
Main
High
University
Lake
Hy 29 S Frontage
Momingcrest
1090th
1070th
1050th
1030th
1010th
990th
970th
945th
930th
890th
871st
850th
830th
810th
803rd
800th
780th
770th
760th
740th
730th
720th
708th
690th
680th
650th
640th
628th
620th
610th
590th
570th
560th
550th
530th
520th
510th
490th
470th
450th
430th
420th
410th
408th
390th
370th
1100th
1080th
1040th
1020th
1015th
765th
730th
710th
670th
600th
640th
700th
590th
671st
860th
850th
836th
830th
855th
940th
970th
906th
647th
630th
870th
590th
570th
560th
530th
490th
890th
970th
410th
990th
408th
390th
150th
148th
135th
125th
122nd
110th
90th
80th
60th
50th
35th
30th
20th
15th
25th
13th
10th
1019th
1059th
1058th
1019th
1100th
1080th
1050th
1040th
1015th
1010th
990th
945th
970th
994th
940th
930th
906th
890th
870th
850th
830th
810th
780th
760th
740th
730th
720th
690th
680th
650th
640th
620th
610th
590th
570th
560th
550th
530th
510th
490th
470th
450th
430th
420th
410th
390th
370th
Little Elk Creek
Muddy Creek
Old Elk Lake
Trout Creek
Elk Creek
Valley Creek
Eighteen Mile Creek
Red Cedar River
Hay River
Little Lambs Creek
Sinking Creek
Big Elk Creek South
Tainter Lake
Lake
Road
Parkway
Stokkey
Indianhead
Western
Circle
Domain
Technology
Edgewater
Eagle Point
Badger
Rusk
Pine Grove
Folsom
Gregerson
Elk Mound
Menomonie
Colfax
Tainter Lake
Norton
Cedar Falls
Town Line
County Road B
County Road Bb
County Road E
County Road H
County Road I
County Road A
County Road Ee
County Road N
County Road G
County Road D
Main
High
University
Lake
Hy 29 S Frontage
Momingcrest
Dunn & Chippewa County Lines
Eau Claire & Chippewa County Lines
Little Elk Creek
Muddy Creek
Old Elk Lake
Trout Creek
Elk Creek
Valley Creek
Eighteen Mile Creek
Red Cedar River
Hay River
Little Lambs Creek
Sinking Creek
Big Elk Creek South
Tainter Lake
Lake
Road
Parkway
Stokkey
Indianhead
Western
Circle
Domain
Technology
Edgewater
Eagle Point
Badger
Rusk
Pine Grove
Folsom
Gregerson
Elk Mound
Menomonie
Colfax
Tainter Lake
Norton
Cedar Falls
Town Line
County Road B
County Road Bb
County Road E
County Road H
County Road I
County Road A
County Road Ee
County Road N
County Road G
County Road D
Main
High
University
Lake
Hy 29 S Frontage
Momingcrest
Dunn & Chippewa County Lines
Eau Claire & Chippewa County Lines

Dunn County ATV/UTV Association
Proposed County Road Route
October 2020

County Road Route proposing: County Road F

Length of proposed Road Route: ½ Mile

Starting at: 910th Avenue

Ending at: 865th Avenue

Reason proposed County Road should be designated as an ATV/UTV Route: By opening this section we would be able to connect Wheeler & Boyceville to Tainter

*** MAP OF PROPOSED COUNTY ROAD IS ATTACHED ***

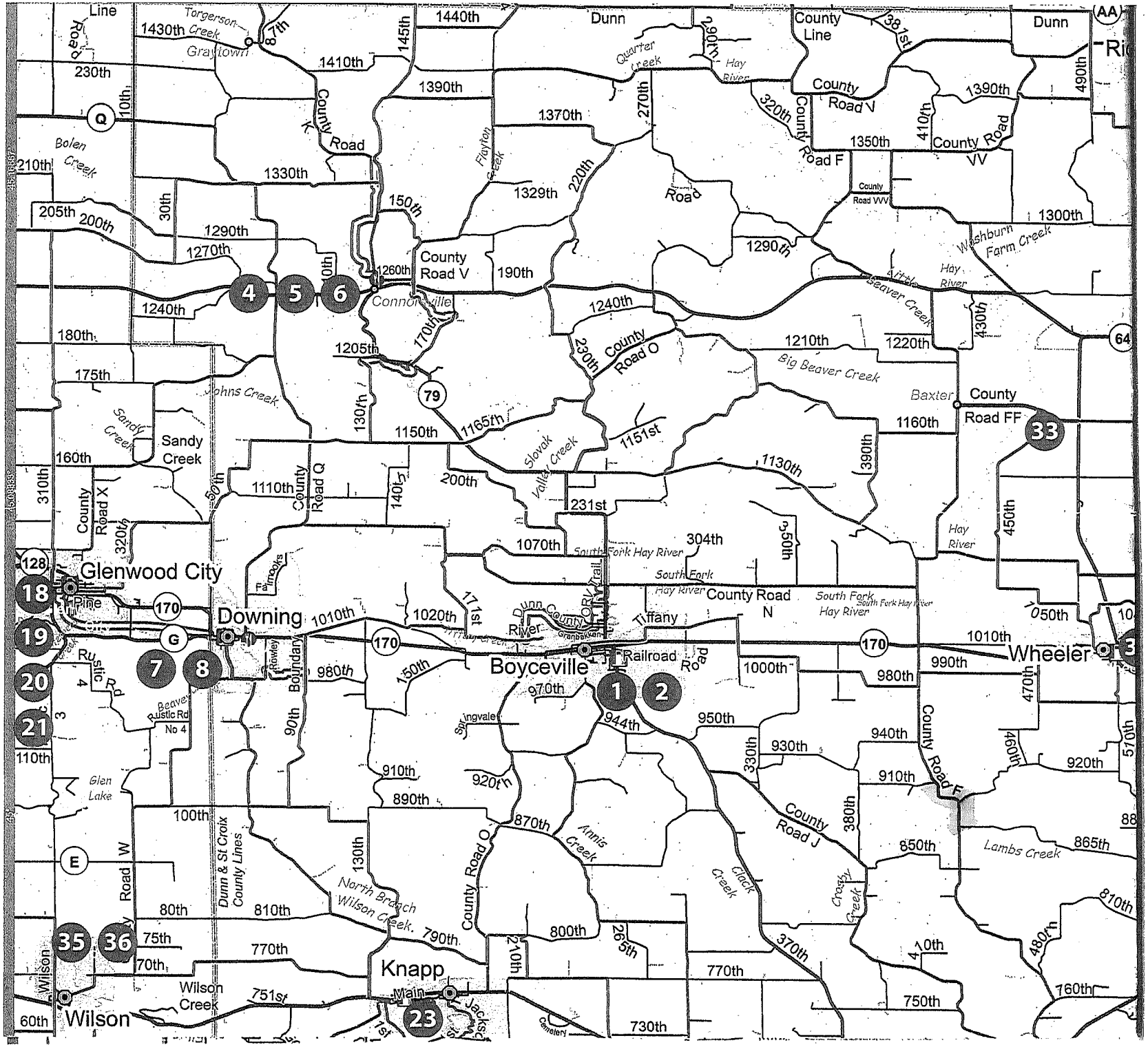

Glenwood City
Pine
Downing
Boyceville
Wheeler
Knapp
Wilson
Wilson Creek
Main
Jackson
Railroad
Tiffany
Baxter
Connorsville
Graytown
Dunn
County Line
County Road V
County Road VV
County Road F
County Road O
County Road FF
County Road N
County Road Q
County Road X
County Road J
County Road W
County Road K
County Road VV
Dunn & St Croix County Lines
Sandy Creek
Johns Creek
Bolen Creek
Torgerson Creek
Flayton Creek
Quarter Creek
Hay River
Washburn Farm Creek
Little Beaver Creek
Big Beaver Creek
Slovak Valley Creek
South Fork Hay River
Annis Creek
Clack Creek
Crosby Creek
Lambs Creek
North Branch Wilson Creek
Glen Lake
Rustic Rd
Beaver Rustic Rd No 4
Springvale
Cemetery
Farmooks
Rowley Boundary
Dunn County Trail
Granbakken
Q
E
G
AA
64
79
128
170
1
2
4
5
6
7
8
18
19
20
21
23
33
35
36

Dunn County ATV/UTV Association
Proposed County Road Route
October 2020

County Road Route proposing: County Road BB

Length of proposed Road Route: 2 ½ Miles

Starting at: 850th

Ending at: 830th (Colfax City limits)

Reason proposed County Road should be designated as an ATV/UTV Route: By opening this section it gives a connection from Colfax to Wheeler and Menomonie

*** MAP OF PROPOSED COUNTY ROAD IS ATTACHED ***

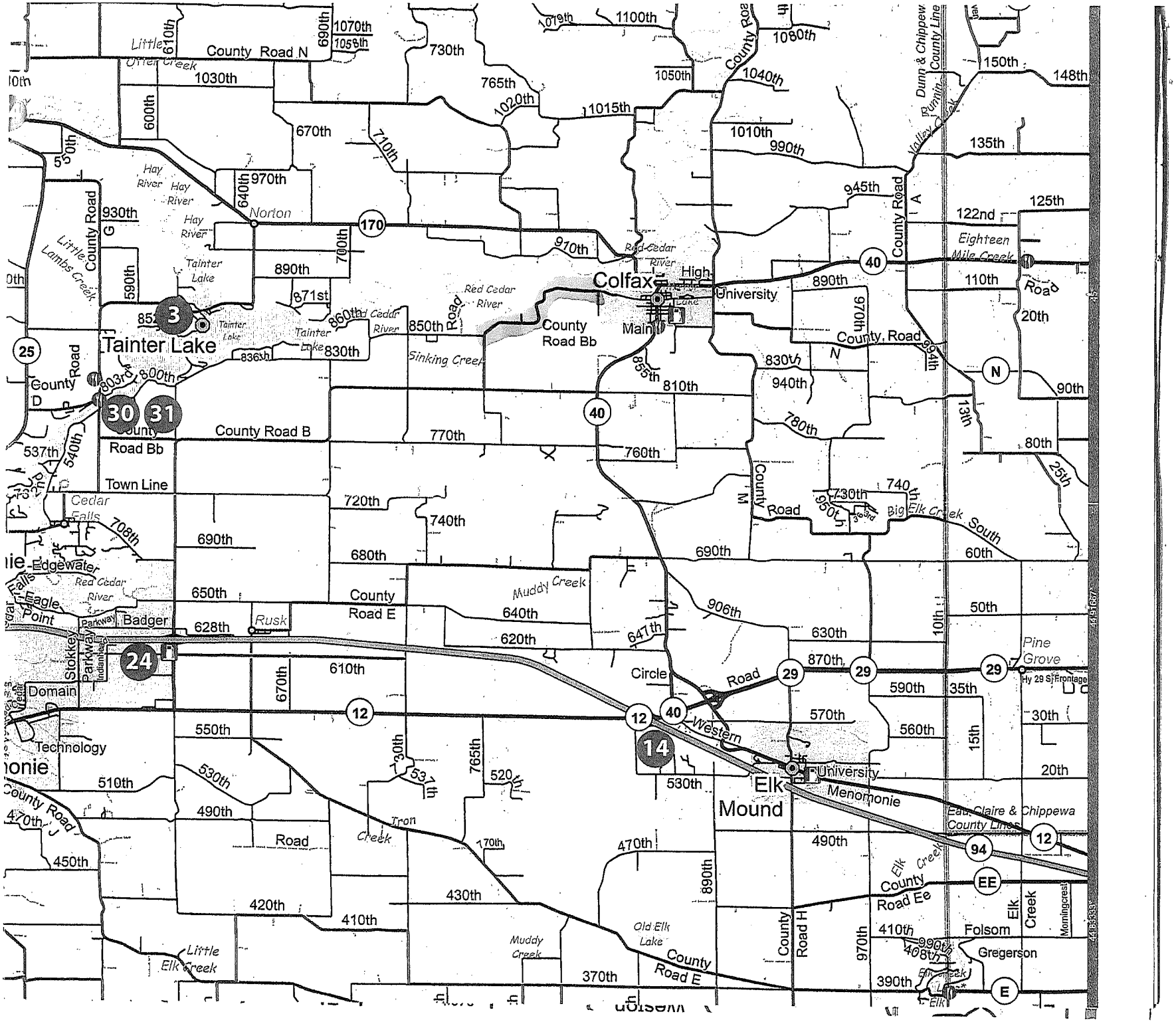

Tainter Lake
Colfax
Elk Mound
Norton
Cedar Falls
Edgewater
Eagle Point
Badger
Rusk
Domain
Technology
Pine Grove
Folsom
Gregerson
Red Cedar River
Hay River
Little Otter Creek
Little Lambs Creek
Sinking Creek
Muddy Creek
Tron Creek
Little Elk Creek
Old Elk Lake
Big Elk Creek
Eighteen Mile Creek
Dunn & Chippewa County Line
Eau Claire & Chippewa County Lines
County Road N
County Road G
County Road D
County Road B
County Road Bb
County Road E
County Road H
County Road J
County Road Ee
County Road A
County Road M
County Road N
Western Road
Circle Road
Main
High
University
Menomonie
Hy 29 S Frontage
Stokkey Parkway
Indianhead
Parkway
Eagle Point
Cedar Falls
Town Line
Road
Elk Creek
Morningcrest

Dunn County ATV/UTV Association
Proposed County Road Route
October 2020

County Road Route proposing: County Road VV

Length of proposed Road Route: 1 Mile

Starting at: 1300th Avenue

Ending at: 1250th Avenue

Reason proposed County Road should be designated as an ATV/UTV Route: By opening this section we would be able to connect Ridgeland, Wheeler and Otter Creek

*** MAP OF PROPOSED COUNTY ROAD IS ATTACHED ***

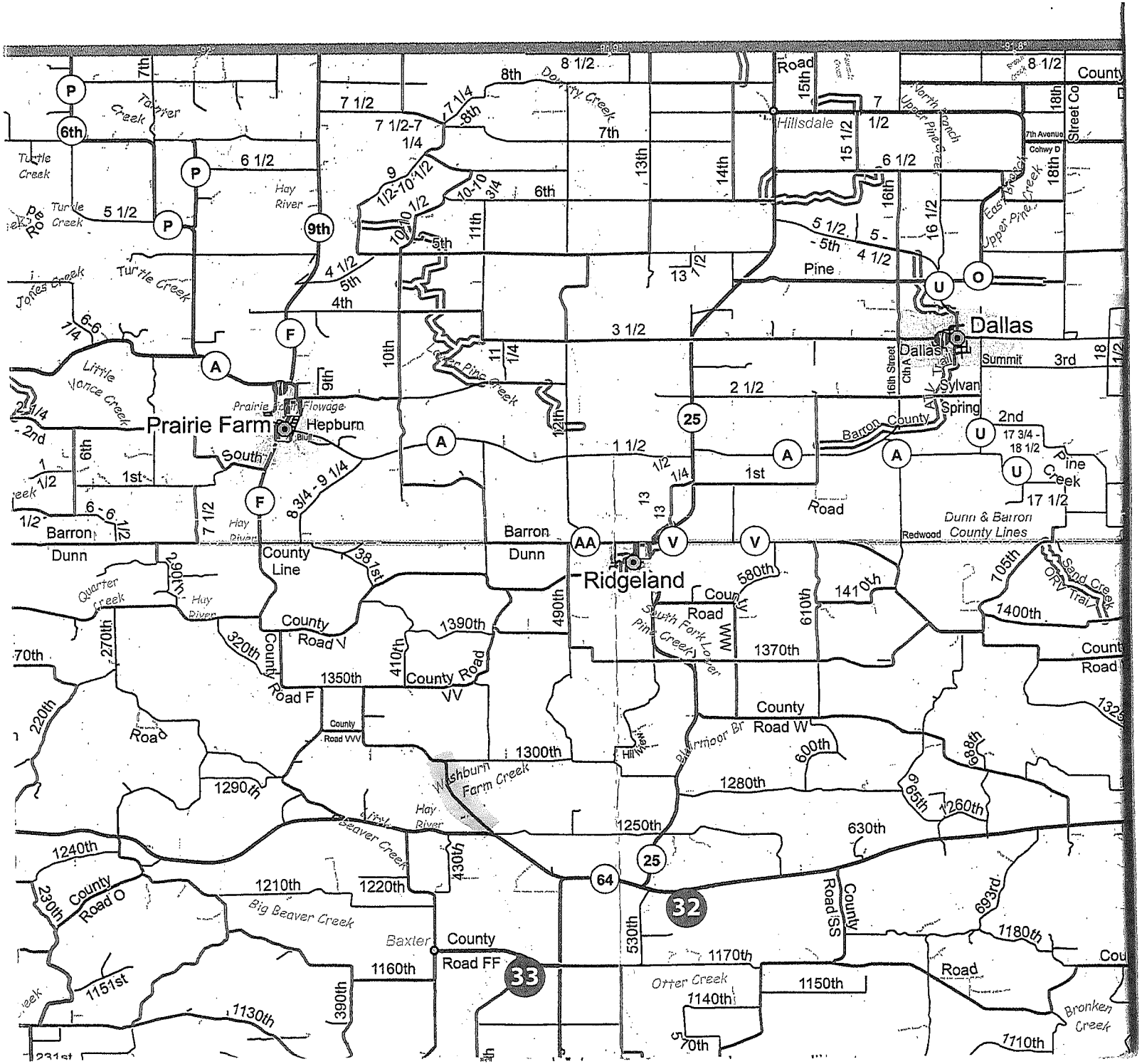

Prairie Farm
Hepburn
Dallas
Ridgeland
Hillsdale
Baxter
Barron
Dunn
County Line
Dunn & Barron County Lines
Redwood
Summit
Sylvan Spring
Pine
Road
County Road V
County Road F
County Road VV
County Road W
County Road SS
County Road FF
County Road O
Hay River
Turtle Creek
Little Vance Creek
Jones Creek
Quarter Creek
Big Beaver Creek
Otter Creek
Bronken Creek
Washburn Farm Creek
Lower Pine Creek
Upper Pine Creek
South Fork Lower Pine Creek
Sand Creek
ORV Trail
Blairmoor Br
Hill View
Street Co
7th Avenue
Cohwy D
16th Street
Cth A
Prairie Farm Flowage

Dunn County ATV/UTV Association
Proposed County Road Route
October 2020

County Road Route proposing: County Road Q

Length of proposed Road Route: ¾ Mile

Starting at: County Road N

Ending at: State Hwy 29

Reason proposed County Road should be designated as an ATV/UTV Route: By opening this section it gives access to eating establishments as well as a connection of the southern route to St Croix County

*** MAP OF PROPOSED COUNTY ROAD IS ATTACHED ***

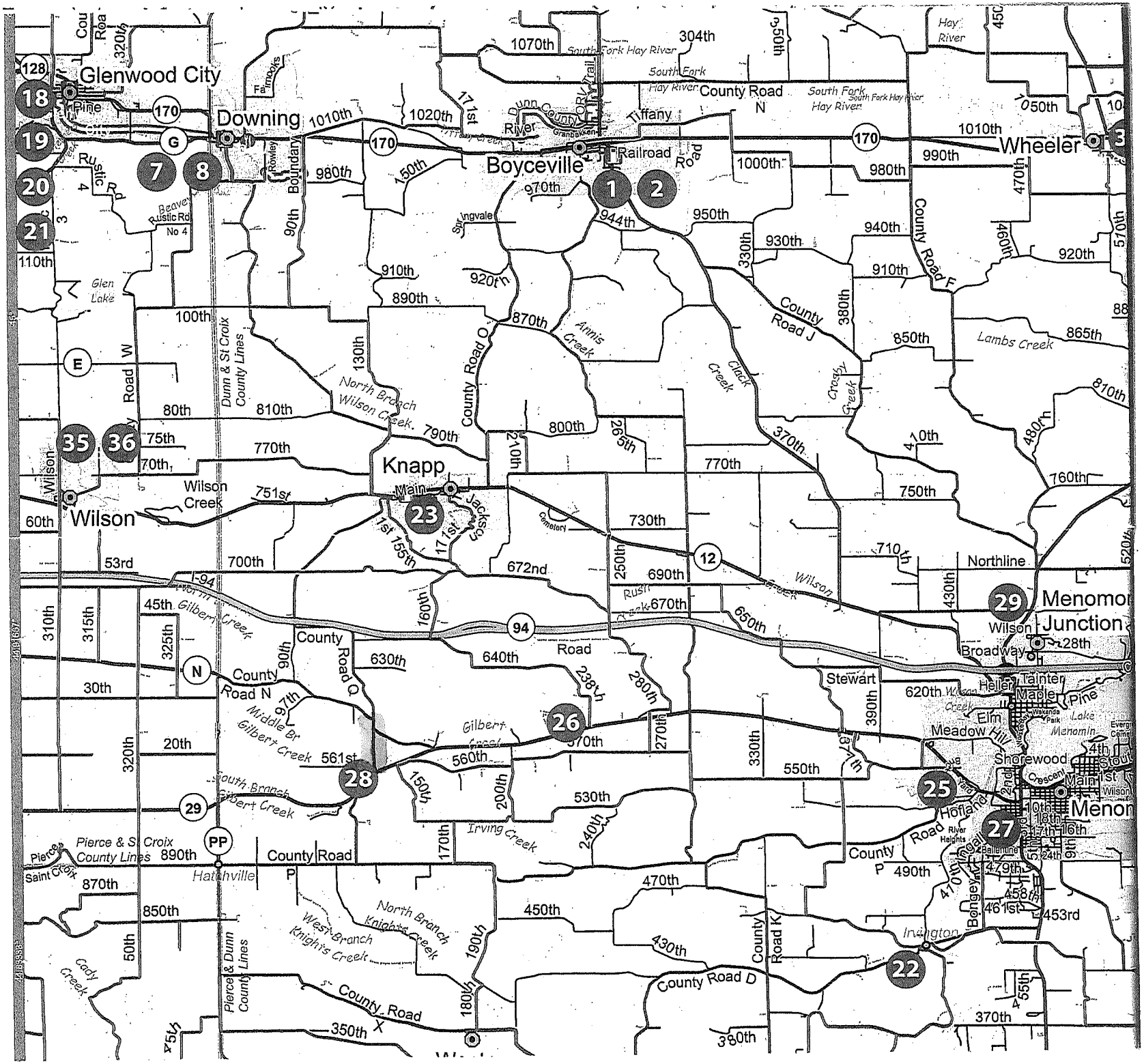
Glenwood City
Downing
Boyceville
Wheeler
Knapp
Wilson
Menomonie Junction
Hatchville
Indianola
Pine
Rusk Rd
Beaver Rustic Rd No 4
Glen Lake
Dunn & St Croix County Lines
Pierce & St Croix County Lines
Pierce & Dunn County Lines
North Branch Wilson Creek
Wilson Creek
Annis Creek
Clack Creek
Crosby Creek
Lambs Creek
Gilbert Creek
Middle Br Gilbert Creek
South Branch Gilbert Creek
Irving Creek
North Branch Knights Creek
West Branch Knights Creek
Cady Creek
Rush Creek
Dunn County Fork Trail
South Fork Hay River
Hay River
Tiffany
Granbakken
Railroad
Springvale
Jacks Cemetery
Stewart
Heller
Tainter
Maple
Pine
Elm
Meadow Hill
Lake Menomin
Shorewood
Crescent
Main
Broadway
Wilson
Holland
River Heights
Northline
Bongey
Ballentine
Irvington
County Road N
County Road F
County Road J
County Road O
County Road Q
County Road P
County Road K
County Road D
County Road X
1070th
304th
1020th
1010th
1000th
990th
980th
970th
944th
950th
940th
930th
920th
910th
890th
870th
850th
865th
810th
800th
790th
770th
750th
730th
710th
690th
672nd
670th
650th
640th
630th
620th
560th
561st
550th
530th
490th
479th
470th
461st
453rd
450th
430th
370th
350th
100th
110th
80th
75th
70th
60th
53rd
45th
30th
20th
310th
315th
320th
325th
90th
130th
150th
160th
170th
180th
190th
200th
240th
250th
280th
295th
330th
380th
390th
430th
460th
470th
480th
520th
570th
171st
155th
97th
Railroad Road
Main
1st
2nd
4th
5th
9th
10th
16th
17th
18th
24th
28th
55th
Cemetery
Wilson Creek
Lake Menomin
Evergreen Cemetery
Wakanda Park
Bellentine
Indianola
Bongey
Holland
River Heights
Broadway
Main
Wilson
Stout
Menomonie
Junction
Northline
Shorewood
Crescent
Meadow Hill
Elm
Maple
Pine
Heller
Tainter
Stewart
Wilson
Creek
Rush
Creek
Wilson
Creek
Annis
Creek
Clack
Creek
Crosby
Creek
Lambs
Creek
Gilbert
Creek
Middle Br
Gilbert Creek
South Branch
Gilbert Creek
Irving
Creek
North Branch
Knights Creek
West Branch
Knights Creek
Cady
Creek
Rush
Creek
Wilson
Creek
Dunn County Fork Trail
South Fork
Hay River
Hay
River
Tiffany
Granbakken
Railroad
Springvale
Jacks
Cemetery
Stewart
Heller
Tainter
Maple
Pine
Elm
Meadow Hill
Lake
Menomin
Shorewood
Crescent
Main
Broadway
Wilson
Holland
River
Heights
Northline
Bongey
Ballentine
Irvington
Glen
Lake
Rusk Rd
Beaver
Rustic Rd
No 4
Dunn &
St Croix
County
Lines
Pierce &
St Croix
County
Lines
Pierce &
Dunn
County
Lines
Saint
Croix
Pierce
Hatchville
Indianola
Cou
Roa
Fa
Inmooks
Rowley
Boundary
Ingvale
Railroad
Road
Main
1st
2nd
4th
5th
9th
10th
16th
17th
18th
24th
28th
55th
Cemetery
Wilson
Creek
Lake
Menomin
Evergreen
Cemetery
Wakanda
Park
Bellentine
Indianola
Bongey
Holland
River
Heights
Broadway
Main
Wilson
Stout
Menomonie
Junction
Northline
Shorewood
Crescent
Meadow
Hill
Elm
Maple
Pine
Heller
Tainter
Stewart
Wilson
Creek
Rush
Creek
Wilson
Creek
Annis
Creek
Clack
Creek
Crosby
Creek
Lambs
Creek
Gilbert
Creek
Middle Br
Gilbert
Creek
South
Branch
Gilbert
Creek
Irving
Creek
North
Branch
Knights
Creek
West
Branch
Knights
Creek
Cady
Creek
Rush
Creek
Wilson
Creek
Dunn
County
Fork
Trail
South
Fork
Hay
River
Hay
River
Tiffany
Granbakken
Railroad
Springvale
Jacks
Cemetery
Stewart
Heller
Tainter
Maple
Pine
Elm
Meadow
Hill
Lake
Menomin
Shorewood
Crescent
Main
Broadway
Wilson
Holland
River
Heights
Northline
Bongey
Ballentine
Irvington
Glen
Lake
Rusk
Rd
Beaver
Rustic
Rd
No 4
Dunn &
St
Croix
County
Lines
Pierce &
St

Dunn County ATV/UTV Association
Proposed County Road Route
October 2020

County Road Route proposing: County Road W

Length of proposed Road Route: 2 ¼ Mile

Starting at: County Road M

Ending at: 890th

Reason proposed County Road should be designated as an ATV/UTV Route: By opening this section it gives a North/South route on the Eastern side of Dunn County which connects Dunn County to Barron County

*** MAP OF PROPOSED COUNTY ROAD IS ATTACHED ***

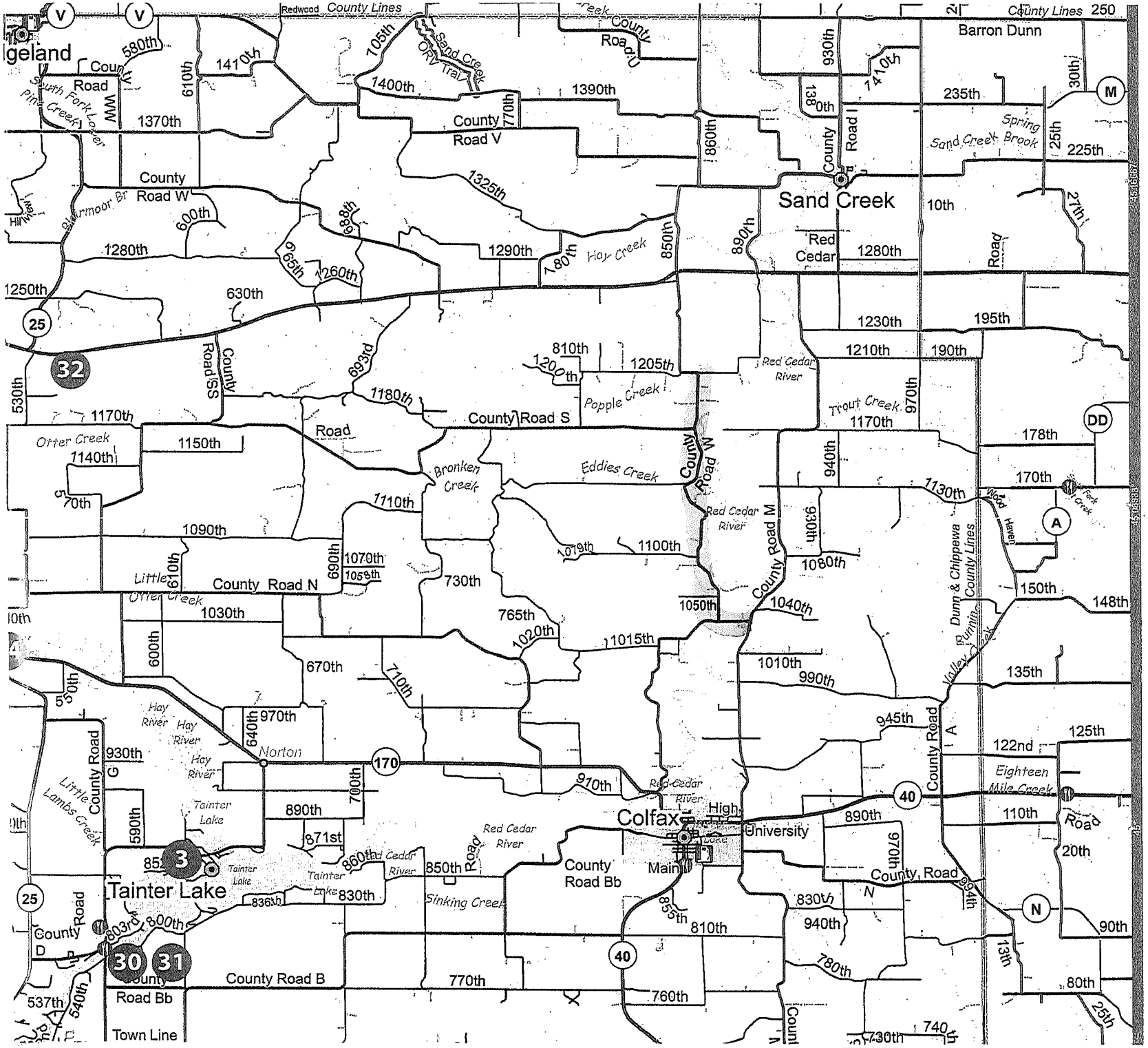
Redwood County Lines
County Lines 250
Barron Dunn
Sand Creek
Red Cedar
Tainter Lake
Colfax
Norton
Town Line
County Road V
County Road W
County Road S
County Road N
County Road B
County Road Bb
County Road M
Red Cedar River
Hay Creek
Popple Creek
Trout Creek
Eddies Creek
Bronken Creek
Otter Creek
Little Otter Creek
Little Lambs Creek
Sinking Creek
Eighteen Mile Creek
Dunn & Chippewa County Lines
Spring Brook
Sand Creek
ORV Trail
Blairmoor Br
Wood Haven
Valley Creek
Main
University
High
Lake
Road
Avenue
Street
Drive
Lane
Court
Circle
Place
Trail
Creek
Brook
Hill
Heights
Terrace
Park
Lake
Bay
Cove
Point
Ridge
Valley
Meadow
Meadows
Woods
Forest
Grove
Orchard
Garden
Gardens
Field
Fields
Plain
Plains
Prairie
Canyon
Mountain
Mountains
Hollow
Glen
Glens
Dale
Dales
Vista
Vistas
Overlook
Crossing
Crossings
Junction
Junctions
Square
Plaza
Center
Centre
Mall
Arcade
Alley
Boulevard
Parkway
Expressway
Freeway
Turnpike
Interstate
Highway
Route
Loop
Bypass
Beltway
Ring
Circle
Crescent
Curve
Bend
Corner
Corners
Intersection
Intersections
Roundabout
Traffic Circle
Rotary
Cloverleaf
Diamond
Trumpet
Directional
Partial
Full
Access
Ramp
Exit
Entrance
Merge
Yield
Stop
Signal
Light
Lights
Sign
Signs
Marker
Markers
Milepost
Milepost Marker
Milepost Sign
Milepost Marker Sign
Milepost Marker Post
Milepost Marker Post Sign
Milepost Marker Post Marker
Milepost Marker Post Marker Sign
Milepost Marker Post Marker Post
Milepost Marker Post Marker Post Sign
Milepost Marker Post Marker Post Marker
Milepost Marker Post Marker Post Marker Sign
Milepost Marker Post Marker Post Marker Post
Milepost Marker Post Marker Post Marker Post Sign
Milepost Marker Post Marker Post Marker Post Marker
Milepost Marker Post Marker Post Marker Post Marker Sign
Milepost Marker Post Marker Post Marker Post Marker Post
Milepost Marker Post Marker Post Marker Post Marker Post Sign
Milepost Marker Post Marker Post Marker Post Marker Post Marker
Milepost Marker Post Marker Post Marker Post Marker Post Marker Sign
Milepost Marker Post Marker Post Marker Post Marker Post Marker Post
Milepost Marker Post Marker Post Marker Post Marker Post Marker Post Sign
Milepost Marker Post Marker Post Marker Post Marker Post Marker Post Marker
Milepost Marker Post Marker Post Marker Post Marker Post Marker Post Marker Sign
Milepost Marker Post Marker Post Marker Post Marker Post Marker Post Marker Post
Milepost Marker Post Marker Post Marker Post Marker Post Marker Post Marker Post Sign
Milepost Marker Post Marker Post Marker Post Marker Post Marker Post Marker Post Marker
Milepost Marker Post Marker Post Marker Post Marker Post Marker Post Marker Post Marker Sign
Milepost Marker Post Marker Post Marker Post Marker Post Marker Post Marker Post Marker Post
Milepost Marker Post Marker Post Marker Post Marker Post Marker Post Marker Post Marker Post Sign
Milepost Marker Post Marker Post Marker Post Marker Post Marker Post Marker Post Marker Post Marker
Milepost Marker Post Marker Post Marker Post Marker Post Marker Post Marker Post Marker Post Marker Sign
Milepost Marker Post Marker Post Marker Post Marker Post Marker Post Marker Post Marker Post Marker Post
Milepost Marker Post Marker Post Marker Post Marker Post Marker Post Marker Post Marker Post Marker Post Sign
Milepost Marker Post Marker Post Marker Post Marker Post Marker Post Marker Post Marker Post Marker Post Marker
Milepost Marker Post Marker Post Marker Post Marker Post Marker Post Marker Post Marker Post Marker Post Marker Sign
Milepost Marker Post Marker Post Marker Post Marker Post Marker Post Marker Post Marker Post Marker Post Marker Post
Milepost Marker Post Marker Post Marker Post Marker Post Marker Post Marker Post Marker Post Marker Post Marker Post Sign
Milepost Marker Post Marker Post Marker Post Marker Post Marker Post Marker Post Marker Post Marker Post Marker Post Marker
Milepost Marker Post Marker Post Marker Post Marker Post Marker Post Marker Post Marker Post Marker Post Marker Post Marker Sign
Milepost Marker Post Marker Post Marker Post Marker Post Marker Post Marker Post Marker Post Marker Post Marker Post Marker Post
Milepost Marker Post Marker Post Marker Post Marker Post Marker Post Marker Post Marker Post Marker Post Marker Post Marker Post Sign
Milepost Marker Post Marker Post Marker Post Marker Post Marker Post Marker Post Marker Post Marker Post Marker Post Marker Post Marker
Milepost Marker Post Marker Post Marker Post Marker Post Marker Post Marker Post Marker Post Marker Post Marker Post Marker Post Marker Sign
Milepost Marker Post Marker Post Marker Post Marker Post Marker Post Marker Post Marker Post Marker Post Marker Post Marker Post Marker Post
Milepost Marker Post Marker Post Marker Post Marker Post Marker Post Marker Post Marker Post Marker Post Marker Post Marker Post Marker Post Sign
Milepost Marker Post Marker Post Marker Post Marker Post Marker Post Marker Post Marker Post Marker Post Marker Post Marker Post Marker Post Marker
Milepost Marker Post Marker Post Marker Post Marker Post Marker Post Marker Post Marker Post Marker Post Marker Post Marker Post Marker Post Marker Sign
Milepost Marker Post Marker Post Marker Post Marker Post Marker Post Marker Post Marker Post Marker Post Marker Post Marker Post Marker Post Marker Post
Milepost Marker Post Marker Post Marker Post Marker Post Marker Post Marker Post Marker Post Marker Post Marker Post Marker Post Marker Post Marker Post Sign
Milepost Marker Post Marker Post Marker Post Marker Post Marker Post Marker Post Marker Post Marker Post Marker Post Marker Post Marker Post Marker Post Marker
Milepost Marker Post Marker Post Marker Post Marker Post Marker Post Marker Post Marker Post Marker Post Marker Post Marker Post Marker Post Marker Post Marker Sign
Milepost Marker Post Marker Post Marker Post Marker Post Marker Post Marker Post Marker Post Marker Post Marker Post Marker Post Marker Post Marker Post Marker Post
Milepost Marker Post Marker Post Marker Post Marker Post Marker Post Marker Post Marker Post Marker Post Marker Post Marker Post Marker Post Marker Post Marker Post Sign
Milepost Marker Post Marker Post Marker Post Marker Post Marker Post Marker Post Marker Post Marker Post Marker Post Marker Post Marker Post Marker Post Marker Post Marker
Milepost Marker Post Marker Post Marker Post Marker Post Marker Post Marker Post Marker Post Marker Post Marker Post Marker Post Marker Post Marker Post Marker Post Marker Sign
Milepost Marker Post Marker Post Marker Post Marker Post Marker Post Marker Post Marker Post Marker Post Marker Post Marker Post Marker Post Marker Post Marker Post Marker Post
Milepost Marker Post Marker Post Marker Post Marker Post Marker Post Marker Post Marker Post Marker Post Marker Post Marker Post Marker Post Marker Post Marker Post Marker Post Sign
Milepost Marker Post Marker Post Marker Post Marker Post Marker Post Marker Post Marker Post Marker Post Marker Post Marker Post Marker Post Marker Post Marker Post Marker Post Marker
Milepost Marker Post Marker Post Marker Post Marker Post Marker Post Marker Post Marker Post Marker Post Marker Post Marker Post Marker Post Marker Post Marker Post Marker Post Marker Sign
Milepost Marker Post Marker Post Marker Post Marker Post Marker Post Marker Post Marker Post Marker Post Marker Post Marker Post Marker Post Marker Post Marker Post Marker Post Marker Post
Milepost Marker Post Marker Post Marker Post Marker Post Marker Post Marker Post Marker Post Marker Post Marker Post Marker Post Marker Post Marker Post Marker Post Marker Post Marker Post Sign
Milepost Marker Post Marker Post Marker Post Marker Post Marker Post Marker Post Marker Post Marker Post Marker Post Marker Post Marker Post Marker Post Marker Post Marker Post Marker Post Marker
Milepost Marker Post Marker Post Marker Post Marker Post Marker Post Marker Post Marker Post Marker Post Marker Post Marker Post Marker Post Marker Post Marker Post Marker Post Marker Post Marker Sign
Milepost Marker Post Marker Post Marker Post Marker Post Marker Post Marker Post Marker Post Marker Post Marker Post Marker Post Marker Post Marker Post Marker Post Marker Post Marker Post Marker Post
Milepost Marker Post Marker Post Marker Post Marker Post Marker Post Marker Post Marker Post Marker Post Marker Post Marker Post Marker Post Marker Post Marker Post Marker Post Marker Post Marker Post Sign
Milepost Marker Post Marker Post Marker Post Marker Post Marker Post Marker Post Marker Post Marker Post Marker Post Marker Post Marker Post Marker Post Marker Post Marker Post Marker Post Marker Post Marker
Milepost Marker Post Marker Post Marker Post Marker Post Marker Post Marker Post Marker Post Marker Post Marker Post Marker Post Marker Post Marker Post Marker Post Marker Post Marker Post Marker Post Marker Sign
Milepost Marker Post Marker Post Marker Post Marker Post Marker Post Marker Post Marker Post Marker Post Marker Post Marker Post Marker Post Marker Post Marker Post Marker Post Marker Post Marker Post Marker Post
Milepost Marker Post Marker Post Marker Post Marker Post Marker Post Marker Post Marker Post Marker Post Marker Post Marker Post Marker Post Marker Post Marker Post Marker Post Marker Post Marker Post Marker Post Sign
Milepost Marker Post Marker Post Marker Post Marker Post Marker Post Marker Post Marker Post Marker Post Marker Post Marker Post Marker Post Marker Post Marker Post Marker Post Marker Post Marker Post Marker Post Marker
Milepost Marker Post Marker Post Marker Post Marker Post Marker Post Marker Post Marker Post Marker Post Marker Post Marker Post Marker Post Marker Post Marker Post Marker Post Marker Post Marker Post Marker Post Marker Sign
Milepost Marker Post Marker Post Marker Post Marker Post Marker Post Marker Post Marker Post Marker Post Marker Post Marker Post Marker Post Marker Post Marker Post Marker Post Marker Post Marker Post Marker Post Marker Post
Milepost Marker Post Marker Post Marker Post Marker Post Marker Post Marker Post Marker Post Marker Post Marker Post Marker Post Marker Post Marker Post Marker Post Marker Post Marker Post Marker Post Marker Post Marker Post Sign
Milepost Marker Post Marker Post Marker Post Marker Post Marker Post Marker Post Marker Post Marker Post Marker Post Marker Post Marker Post Marker Post Marker Post Marker Post Marker Post Marker Post Marker Post Marker Post Marker
Milepost Marker Post Marker Post Marker Post Marker Post Marker Post Marker Post Marker Post Marker Post Marker Post Marker Post Marker Post Marker Post Marker Post Marker Post Marker Post Marker Post Marker Post Marker Post Marker Sign
Milepost Marker Post Marker Post Marker Post Marker Post Marker Post Marker Post Marker Post Marker Post Marker Post Marker Post Marker Post Marker Post Marker Post Marker Post Marker Post Marker Post Marker Post Marker Post Marker Post
Milepost Marker Post Marker Post Marker Post Marker Post Marker Post Marker Post Marker Post Marker Post Marker Post Marker Post Marker Post Marker Post Marker Post Marker Post Marker Post Marker Post Marker Post Marker Post Marker Post Sign
Milepost Marker Post Marker Post Marker Post Marker Post Marker Post Marker Post Marker Post Marker Post Marker Post Marker Post Marker Post Marker Post Marker Post Marker Post Marker Post Marker Post Marker Post Marker Post Marker Post Marker
Milepost Marker Post Marker Post Marker Post Marker Post Marker Post Marker Post Marker Post Marker Post Marker Post Marker Post Marker Post Marker Post Marker Post Marker Post Marker Post Marker Post Marker Post Marker Post Marker Post Marker Sign
Milepost Marker Post
Milepost Marker Post Sign
Milepost Marker Post Marker
Milepost Marker Post Marker Sign
Milepost Marker Post
Milepost Marker Post Sign
Milepost Marker Post

Dunn County ATV/UTV Association
Proposed County Road Route
October 2020

County Road Route proposing: County Road M

Length of proposed Road Route: 4 Miles

Starting at: State Hwy 40

Ending at: County Road W

Reason proposed County Road should be designated as an ATV/UTV Route: By opening this section it gives a route from Colfax towards Sand Creek

*** MAP OF PROPOSED COUNTY ROAD IS ATTACHED ***

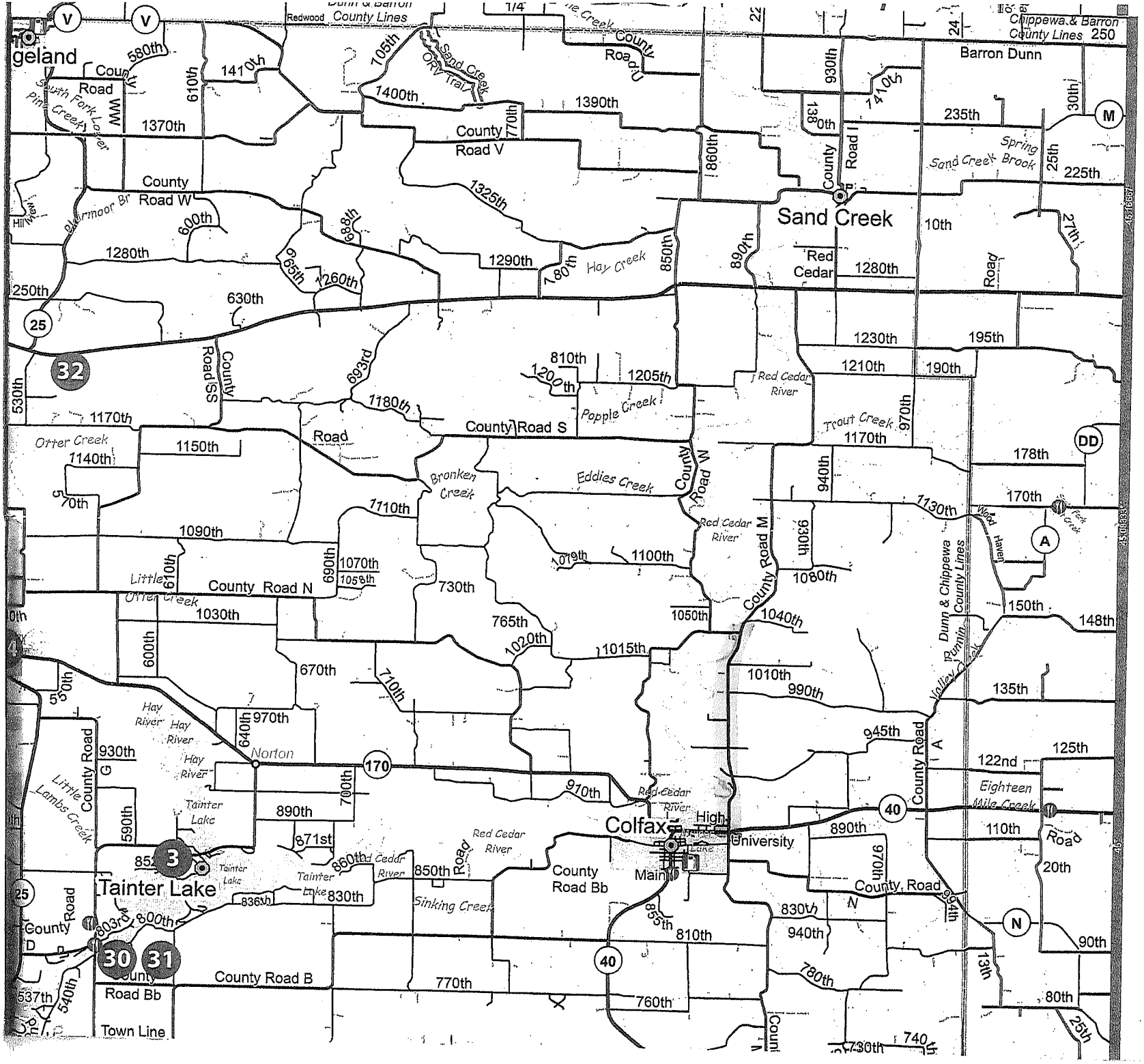

Redwood County Lines
Chippewa & Barron County Lines 250
Barron Dunn
Sand Creek
Red Cedar
Spring Brook
Sand Creek
Hay Creek
Popple Creek
Red Cedar River
Trout Creek
Otter Creek
Bronken Creek
Eddies Creek
Little Otter Creek
Hay River
Norton
Tainter Lake
Little Lambs Creek
Sinking Creek
Colfax
High University
Main
Eighteen Mile Creek
Dunn & Chippewa County Lines
Wood Haven
Valley Creek
County Road W
County Road V
County Road U
County Road I
County Road S
County Road SS
County Road N
County Road M
County Road A
County Road G
County Road D
County Road B
County Road Bb
County Road N
Town Line
Road
Tainter Lake
Red Cedar River
Sand Creek
Blairmoor Br
South Fork Lower Pine Creek
Hill View
Fork Creek
Sand Creek ORV Trail

Dunn County ATV/UTV Association
Proposed County Road Route
October 2020

County Road Route proposing: County Road Y

Length of proposed Road Route: apx ¼ Mile

Starting at: County Road Y

Ending at: 360th

Reason proposed County Road should be designated as an ATV/UTV Route: By opening this section it gives a route which connects Dunn County to Pepin County

*** MAP OF PROPOSED COUNTY ROAD IS ATTACHED ***

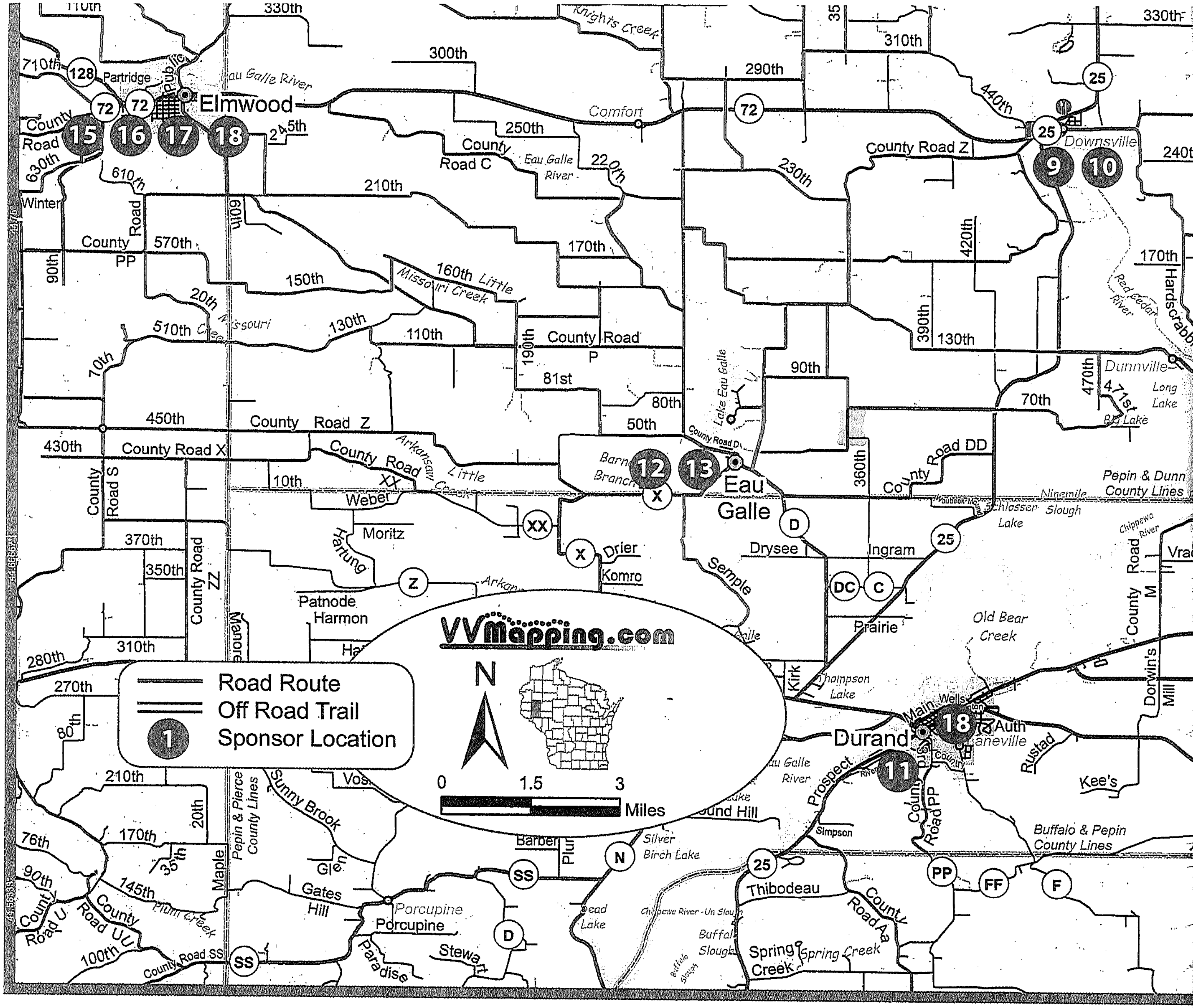
Elmwood
Downsville
Dunnville
Comfort
Eau Galle
Durand
Porcupine
Hardscrabble
Eau Galle River
Red Cedar River
Knights Creek
Little Missouri Creek
Arkansaw Little Creek
Lake Eau Galle
Long Lake
Big Lake
Old Bear Creek
Thompson Lake
Schlosser Lake
Ninemile Slough
Silver Birch Lake
Spring Creek
Pepin & Dunn County Lines
Pepin & Pierce County Lines
Buffalo & Pepin County Lines
County Road Z
County Road C
County Road P
County Road X
County Road XX
County Road DD
County Road ZZ
County Road S
County Road PP
County Road M
County Road UU
County Road Aa
VVMapping.com
N
0
1.5
3
Miles
Road Route
Off Road Trail
Sponsor Location

Dunn County ATV/UTV Association
Proposed County Road Route
October 2020

County Road Route proposing: County Road N & A

Length of proposed Road Route: 3 Miles

Starting at: 970th Street to County Road A and

County Road A to 890th Avenue

Reason proposed County Road should be designated as an ATV/UTV Route: Opening County Road N and A will allow riders to enter Chippewa County as well as access to the Northern areas

*** MAP OF PROPOSED COUNTY ROAD IS ATTACHED ***

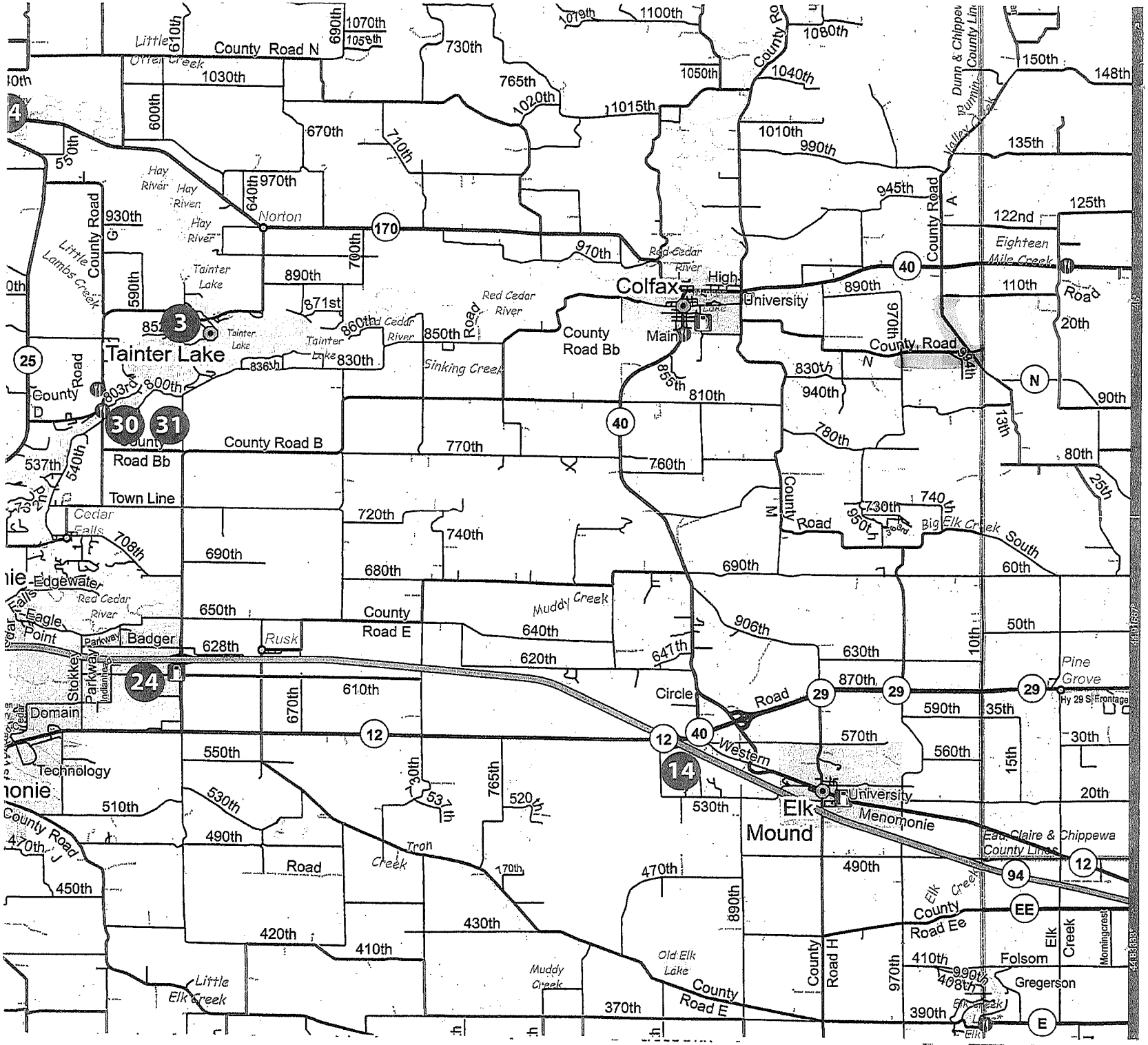

Tainter Lake
Colfax
Elk Mound
Norton
Cedar Falls
Edgewater
Eagle Point
Badger
Rusk
Domain
Technology
Pine Grove
Folsom
Gregerson
Red Cedar River
Hay River
Little Lambs Creek
Sinking Creek
Muddy Creek
Tron Creek
Little Elk Creek
Old Elk Lake
Eighteen Mile Creek
Big Elk Creek
Elk Creek
Western Road
Menomonie
Circle
Main
University
Dunn & Chippewa County Line
Eau Claire & Chippewa County Lines
Hy 29 S Frontage
County Road N
County Road B
County Road Bb
County Road E
County Road Ee
County Road H
County Road J
County Road G
County Road D
County Road M
County Road A
Town Line
Stokkey Parkway
Indianhead
Little Otter Creek
Valley Creek
Rumin Creek
Morningcrest
Elk Creek

Dunn County ATV/UTV Association
Proposed County Road Route
October 2020

County Road Route proposing: County Road M

Length of proposed Road Route: 7 ½ Miles

Starting at: State Hwy 40

Ending at: 690th

Reason proposed County Road should be designated as an ATV/UTV Route: Opening this section allows riders to enter the Village of Colfax and patronize the businesses, allows riders to get to the Whitetail Golf Course as well as allowing riders to enter into Chippewa County

*** MAP OF PROPOSED COUNTY ROAD IS ATTACHED ***

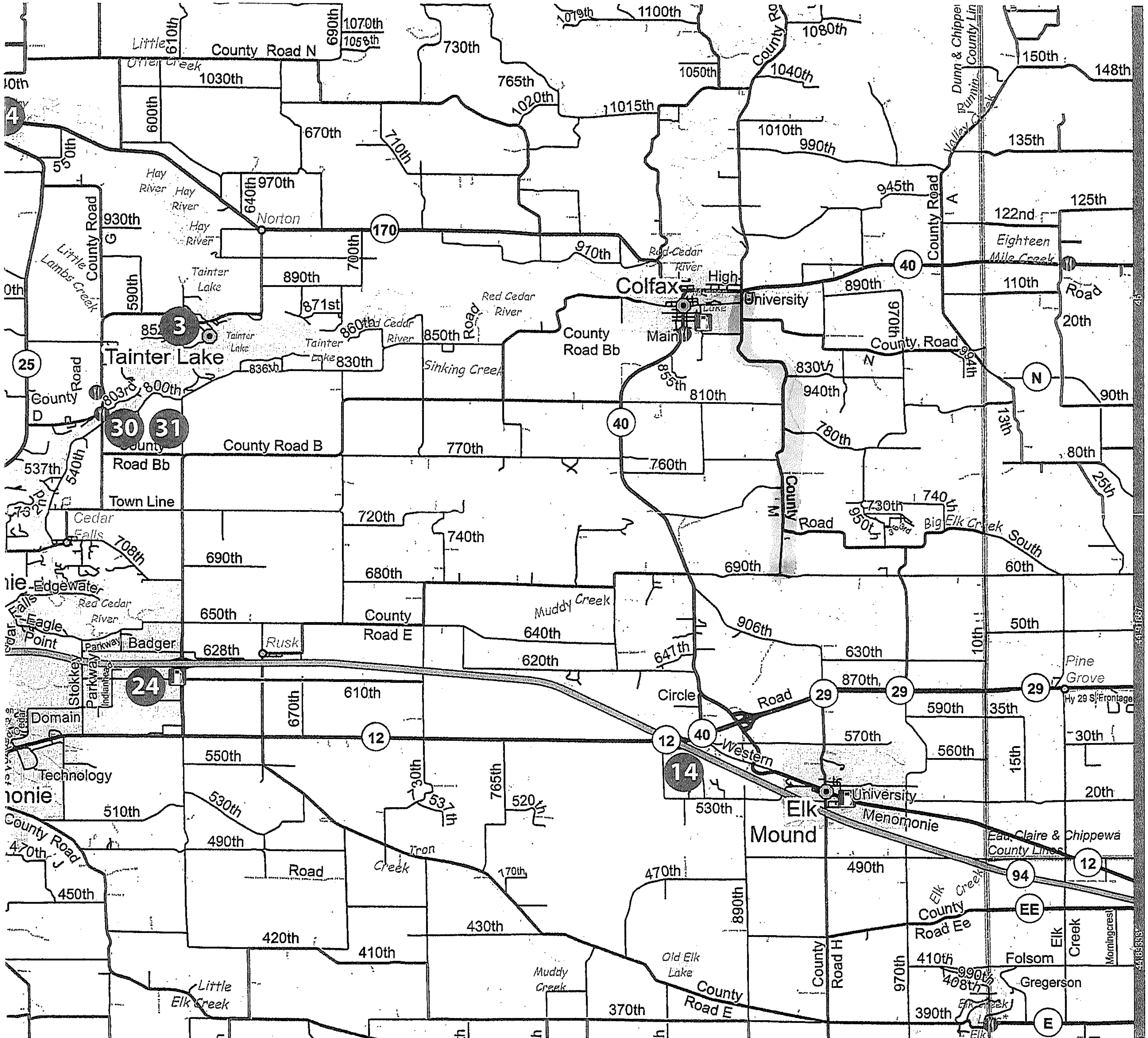
Colfax
Tainter Lake
Elk Mound
Norton
Rusk
Cedar Falls
Pine Grove
Red Cedar River
Hay River
Muddy Creek
Eighteen Mile Creek
County Road N
County Road B
County Road Bb
County Road E
County Road Ee
County Road H
County Road M
Eau Claire & Chippewa County Lines
Dunn & Chippewa County Lines

Dunn County ATV/UTV Association
Proposed County Road Route
October 2020

County Road Route proposing: County Road N

Length of proposed Road Route: 2 ½ Miles

Starting at: St Croix County line

Ending at: County Road Q

Reason proposed County Road should be designated as an ATV/UTV Route: By opening this section it gives access to eating establishments as well as a connection to St Croix County

*** MAP OF PROPOSED COUNTY ROAD IS ATTACHED ***

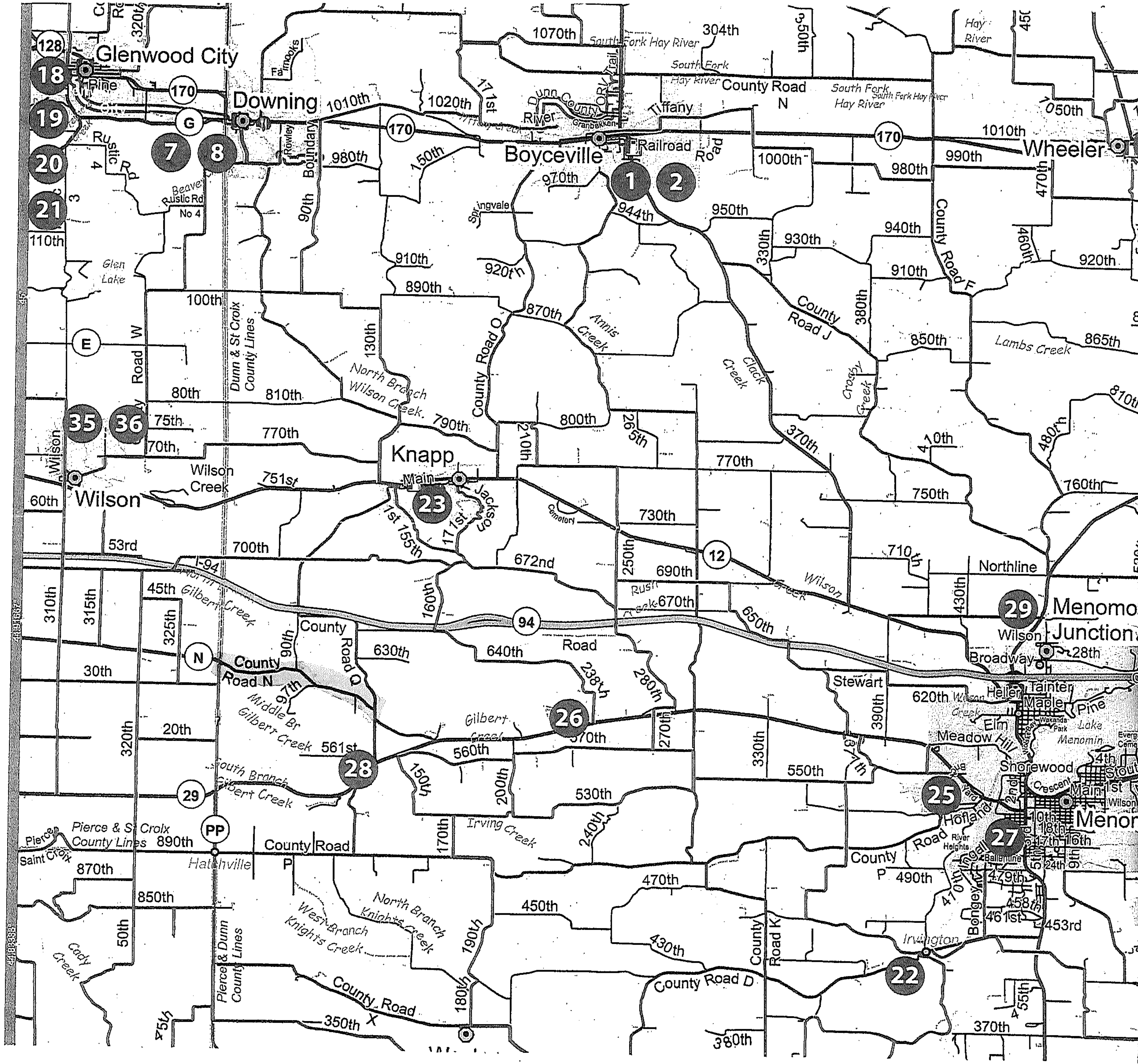
Glenwood City
Downing
Boyceville
Wheeler
Knapp
Wilson
Menomonie Junction
Hatchville
Irvington
18
19
20
21
7
8
1
2
35
36
23
26
28
29
25
27
22
170
128
94
12
I-94
County Road N
County Road Q
County Road O
County Road J
County Road F
County Road D
County Road K
County Road X
County Road P
Dunn & St Croix County Lines
Pierce & St Croix County Lines
Pierce & Dunn County Lines
South Fork Hay River
Hay River
Lambs Creek
Clack Creek
Annis Creek
Crosby Creek
Wilson Creek
North Branch Wilson Creek
Rush Creek
Gilbert Creek
Middle Br Gilbert Creek
South Branch Gilbert Creek
Irving Creek
North Branch Knights Creek
West Branch Knights Creek
Cady Creek
Glen Lake
Lake Menomin

Dunn County ATV/UTV Association
Proposed County Road Route
October 2020

County Road Route proposing: County Road W

Length of proposed Road Route: ½ mile

Starting at: County Road M

Ending at: 1015th Avenue

Reason proposed County Road should be designated as an ATV/UTV Route: Connects Colfax and Wheeler

*** MAP OF PROPOSED COUNTY ROAD IS ATTACHED ***

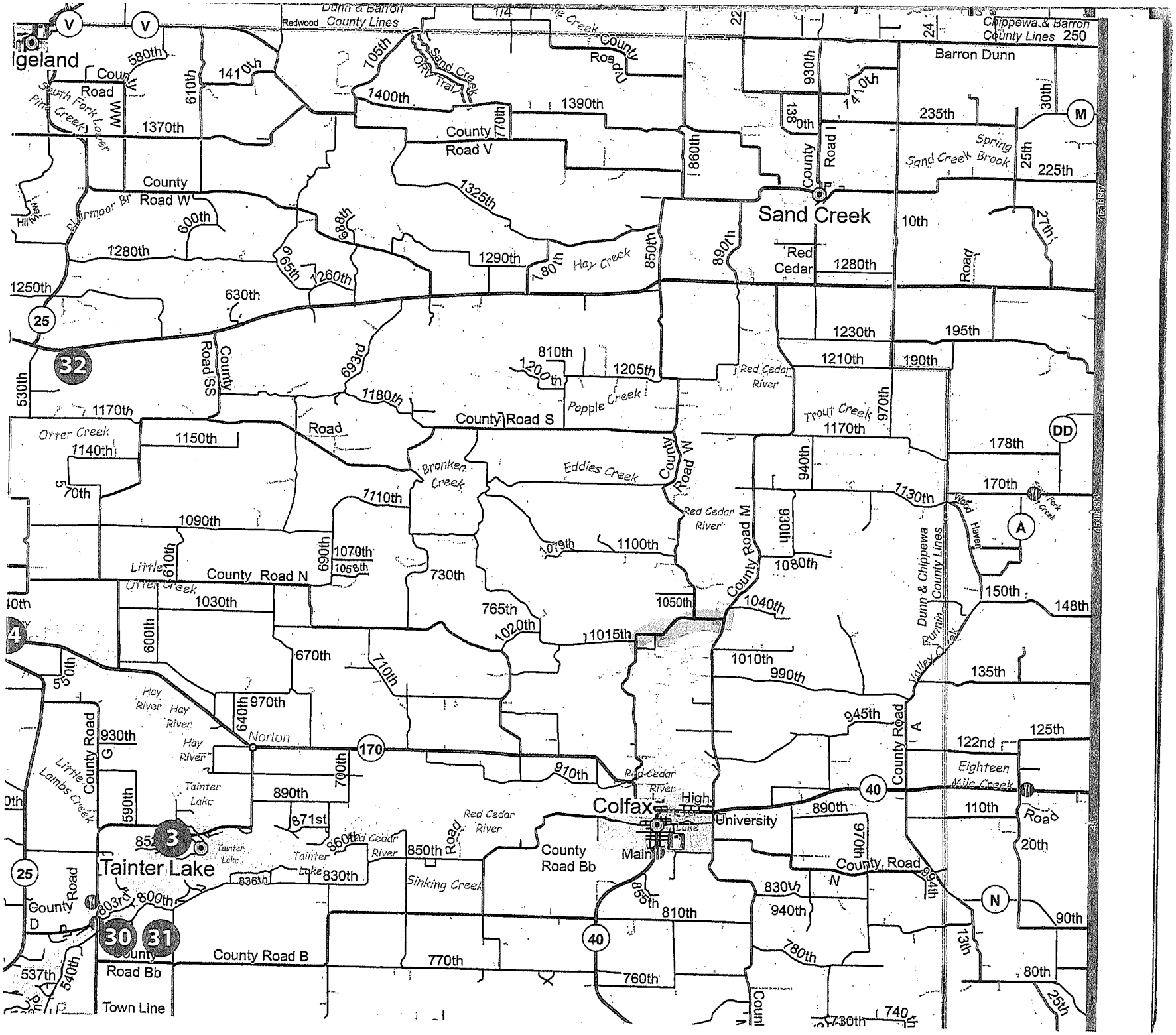

Dunn & Barron County Lines
Redwood
Chippewa & Barron County Lines
Barron Dunn
Sand Creek
Red Cedar
Colfax
Tainter Lake
Norton
Town Line
County Road W
County Road V
County Road S
County Road N
County Road M
County Road A
County Road B
County Road Bb
County Road G
County Road D
County Road SS
County Road I
County Road J
County Road N
Red Cedar River
Hay Creek
Popple Creek
Eddies Creek
Bronken Creek
Otter Creek
Little Otter Creek
Little Lambs Creek
Sinking Creek
Trout Creek
Spring Brook
Sand Creek
Eighteen Mile Creek
Dunn & Chippewa County Lines
Wood Haven
Fork Creek
Valley Creek
Hay River
Tainter Lake
Blairmoor Br
South Fork Lower Pine Creek
Sand Creek ORV Trail
Red Cedar River
High University
Main
Road